



## **Seaton Municipal Transformer Station (Seaton MTS)**

### **Learn how Veridian and Hydro One are working together to ensure a safe and reliable supply of power in North Pickering.**

In order to meet electricity needs for the growing number of homes and businesses in the area, Veridian has identified that a new municipal transformer station would best serve anticipated demand. In June 2015, Veridian initiated a Class Environmental Assessment (EA) to evaluate three alternative transformer station sites. To ensure Veridian's new facility has an adequate supply of power, it must be connected to Hydro One's high-voltage transmission system.

As such, Hydro One and Veridian are updating the Class EA Study to plan for the construction of the new station and its connection to Hydro One's system. As shown on the attached map, the revised study will evaluate:

- Three alternative sites for the construction of Seaton MTS
- The associated transmission line route to Hydro One's grid for each station site
- The construction of a tap line to connect the new station to the existing transmission line

This project is subject to the provincial *Environmental Assessment Act* and is being planned in accordance with the *Class Environmental Assessment for Minor Transmission Facilities* process. Public input and feedback is an important part of our planning process, and we want to hear from you.

Please join us at our upcoming Public Information Centre to meet our project team and learn more:

**Wednesday, November 2, 2016**  
**6:30 p.m. - 9:30 p.m.**  
**Veridian Connections Inc.**  
**55 Taunton Road East, Ajax, ON**

If you have any questions please contact:

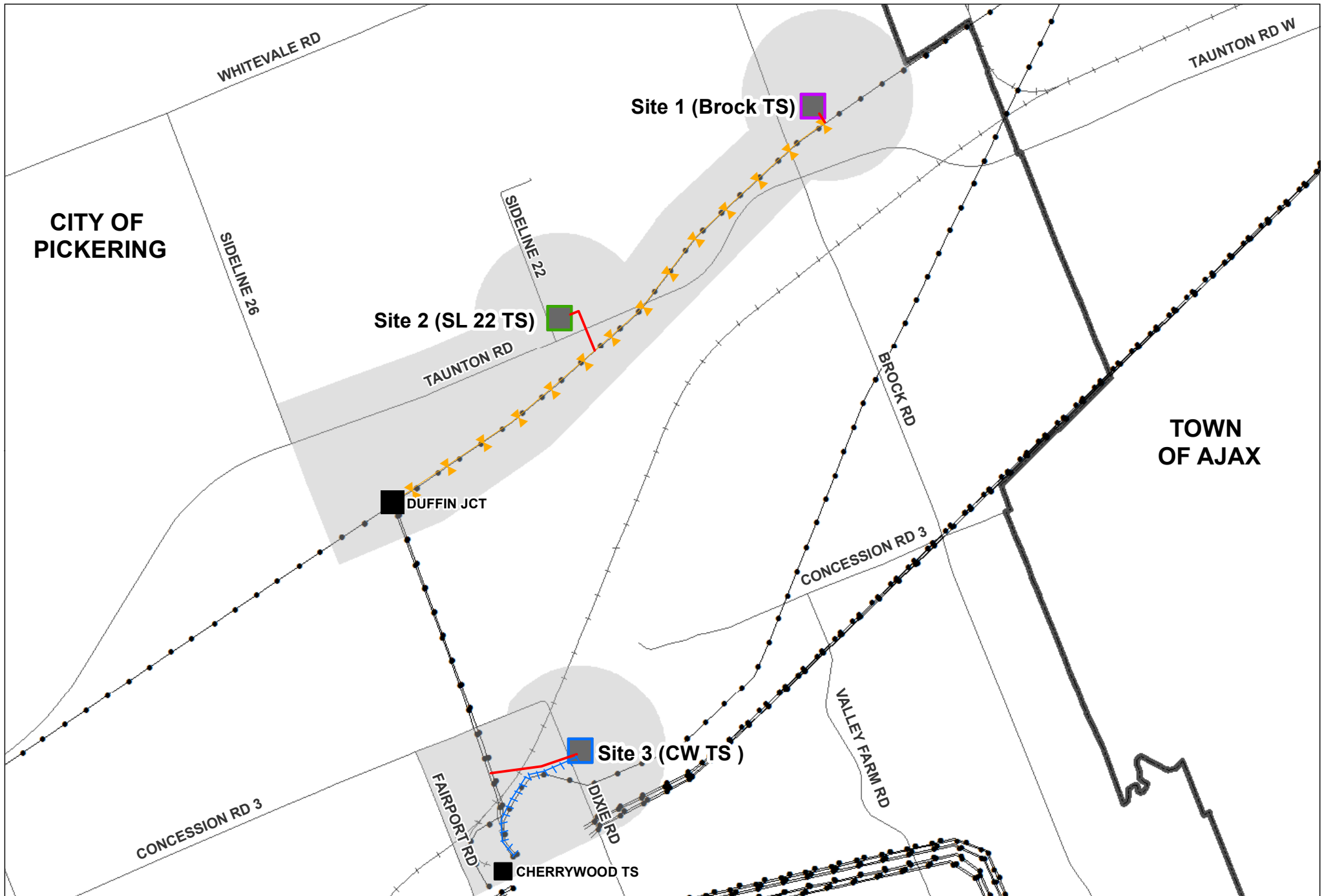
Andrew Roberts, Project Manager, WSP Canada Inc.


**e:** [Andrew.Roberts@wspgroup.com](mailto:Andrew.Roberts@wspgroup.com) **t:** (647)-821-2734


[www.Veridian.on.ca/EA-Study-Seaton/](http://www.Veridian.on.ca/EA-Study-Seaton/)

[www.HydroOne.com/Projects/SeatonTS](http://www.HydroOne.com/Projects/SeatonTS)

















 Produced By: Inergi LP, GIS Services  
 Date: May 13 2016/Revision Aug 10, 2016  
 Map13-39\_SeatonTS\_GM\_BxW



© Copyright Hydro One Networks Inc. All rights reserved. No part of this drawing may be redistributed or reproduced in any form by any photographic, electronic, mechanical or any other means, or used in any information storage or retrieval system. Neither Hydro One Networks Inc. nor any of its affiliates assumes liability for any errors or omissions.  
 Produced by Hydro One under Licence with the Ontario Ministry of Natural Resources © Queen's Printer for Ontario, 2009.  
 NOT TO BE REPRODUCED OR REDISTRIBUTED CONFIDENTIAL TO HYDRO ONE NETWORKS INC.

-  Station or Junction
-  Proposed Transformer Station Sites
-  230 kV Existing Transmission Lines
-  Roads
-  Railway
-  Municipal Boundary
-  Study Area
-  Proposed Line Upgrade (Sites 1 & 2)
-  Proposed Line Upgrade (Site 3)
-  Proposed Line Tap

**Seaton TS Proposed Transformer Station Sites and Transmission Line Connections: General Area Map**



0 200 400 800 m

**1:28,500**